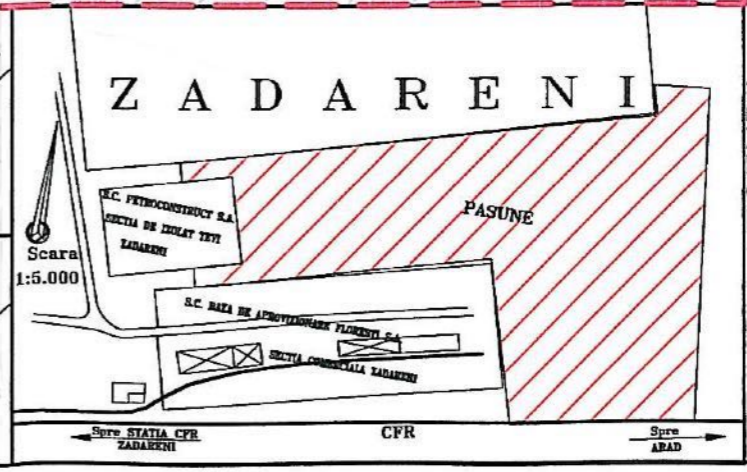
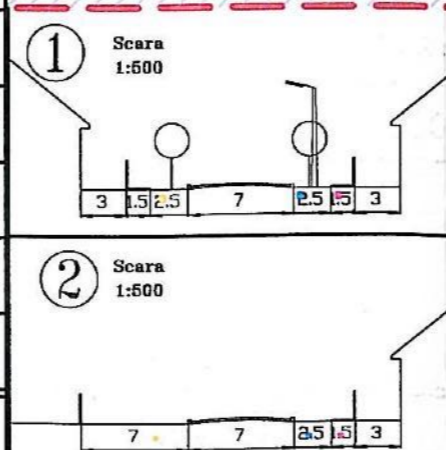


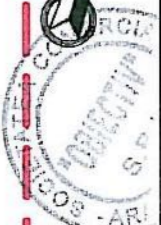
| BILANT TERITORIAL EXISTENT | | | BILANT TERITORIAL PROPOS | | |
|----------------------------|----------------|------|--------------------------|----------------|------|
| ZONE FUNCTIONALE | SUPRAFATA (mp) | % | ZONE FUNCTIONALE | SUPRAFATA (mp) | % |
| LOCUINTE | - | - | LOCUINTE | 20617 | 61.0 |
| UNITATI INDUSTRIALE | - | - | UNITATI INDUSTRIALE | - | - |
| UNITATI AGROZOOTEHNICE | - | - | UNITATI AGROZOOTEHNICE | - | - |
| INSTITUTII SI SERVICII | - | - | INSTITUTII SI SERVICII | - | - |
| CAI COMUNICATIE | 3500 | 10.2 | CAI COMUNICATIE | 9000 | 26.5 |
| SPATII VERZI NEAMEN. | 3400 | 10.0 | SPATII VERZI AMENAJATE | 4546 | 12.5 |
| TEHNICO-EDILITARE | - | - | TEHNICO-EDILITARE | - | - |
| DESTINATII SPECIALE | - | - | DESTINATII SPECIALE | - | - |
| TERENURI DEGRADATE | 300 | 0.1 | TERENURI DEGRADATE | - | - |
| APE | - | - | APE | - | - |
| PADURI | - | - | PADURI | - | - |
| PASUNI | 26960 | 79.7 | PASUNI | - | - |
| TOTAL | 34160 | 100 | TOTAL | 34160 | 100 |

S.C. BAZA DE APROVIZIONARE FLORESTI S.A.
SECTIA COMERCIALA ZADARENI



LEGENDA

| | |
|-------------------|--------------------------------|
| [Red dashed line] | LIMITA ZONEI STUDIATE |
| [Red solid line] | LIMITA DE PROPRIETATE STUDIATE |
| [Red dotted line] | LIMITA INTRAVILAN EXISTENT |
| [Red dashed line] | LIMITA INTRAVILAN PROPOS |
| [Red solid line] | ALINIAMENT STRADAL |
| [Red solid line] | RETRAGERE MAXIMA ADMISA |
| [Red solid line] | ACCES AUTO SI PIETONAL |
| [Red solid line] | REGIM MAXIM DE INALTIME |
| [Red triangle] | P+M |



Administrator Arh. Ioan Feier

| | |
|---------------------------------------|-------------------------------|
| Beneficiar: Primaria Comunei Zadareni | Pr. Nr. 151 |
| PLAN URBANISTIC DE DETALIU | P.U.D. 05A |
| OBIECTIV | PROPOUNERI |
| 5. R. L. | 1:1000 |
| Sef proiect arh. Georgeta Feier | Proiectat arh. Georgeta Feier |
| Desenat ing. Sorin Jurca | Proiectat ing. Sorin Jurca |
| | 10 iulie 2005 |

P.O.T. MAXIM = 40%
C.U.T. = 0.8