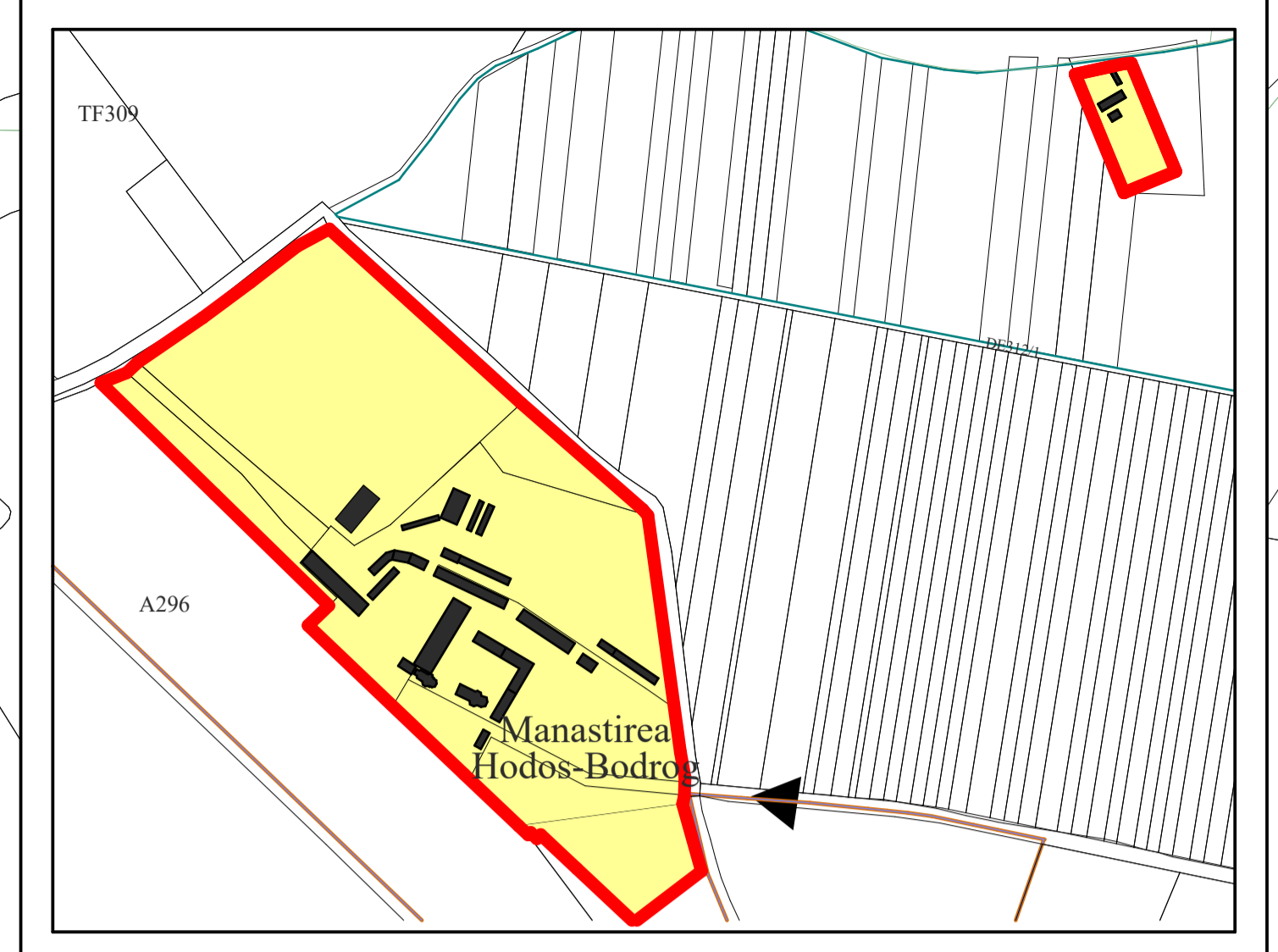
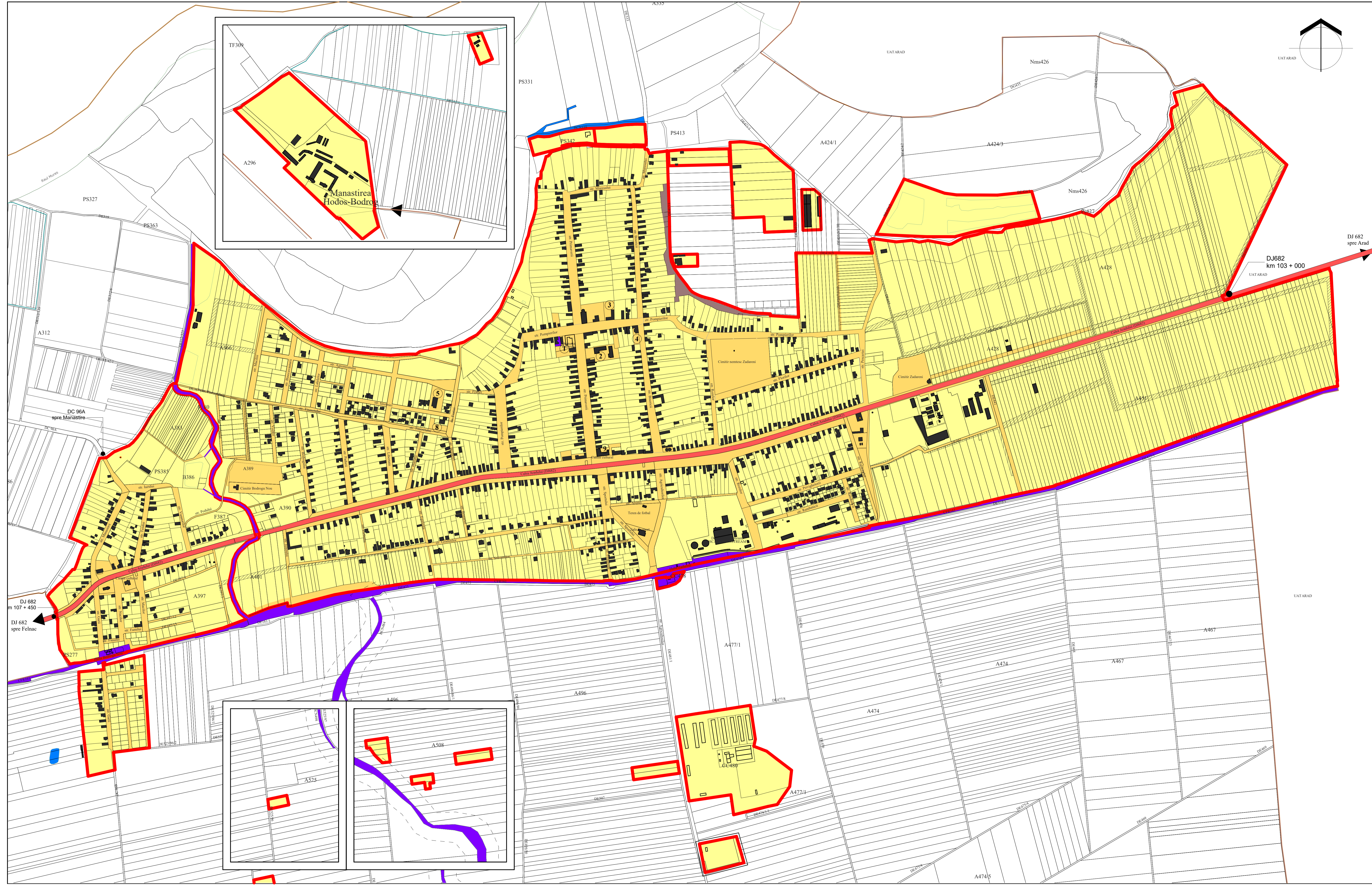
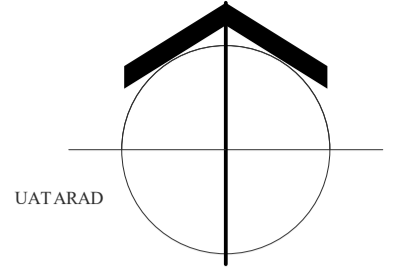


# PLAN URBANISTIC GENERAL

COMUNA  
ZADARENI

OTA PROPRIETATEA ASUPRA TERENURILOR



|  |  |
|--|--|
|  | LIMITE   |
|  | LIMITA UNITATI ADMINISTRATIV TERitoriale                       |
|  | LIMITA INTREVILAN PROPRIET                                     |
|  | TIPIURI DE PROPRIETATE ASUPRA TERENURILOR                      |
|  | PROPRIETATE PUBLICA  |
|  | TERENURI PROPRIETATE PUBLICA DE INTERES NATIONAL               |
|  | TERENURI PROPRIETATE PUBLICA DE INTERES JUDETEAN               |
|  | TERENURI PROPRIETATE PUBLICA DE INTERES LOCAL                  |
|  | PROPRIETATE PRIVATA  |
|  | TERENURI PROPRIETATE PRIVATA DE INTERES LOCAL                  |
|  | TERENURI PROPRIETATE PRIVATA A PERSONELOR FIZICE SAU JURIDICE  |
|  | CIRCULATA TERENURILOR  |
|  | TERENURI CARE SE INTENTIONEAZA A FI TRECUTE IN DOMENIUL PUBLIC |
|  | TERENURI CARE SE INTENTIONEAZA A FI CONCESIONATE / VANDUTE     |

Administrator Arh. Ioan Feier

|                                |                          |                          |         |
|--------------------------------|--------------------------|--------------------------|---------|
|                                | <b>OBIECTIV</b>          | Consiliul Local Zadareni | Pr. Nr. |
| Arad, strada Programului nr.29 | PLAN URBANISTIC GENERAL  | 299/22                   |         |
| 107727929                      | LOCALITATEA ZADARENI     |                          |         |
| 15000                          | PROPRIETATEA TERENURILOR |                          |         |
| Arh. Ioan Feier                | 2022                     |                          |         |